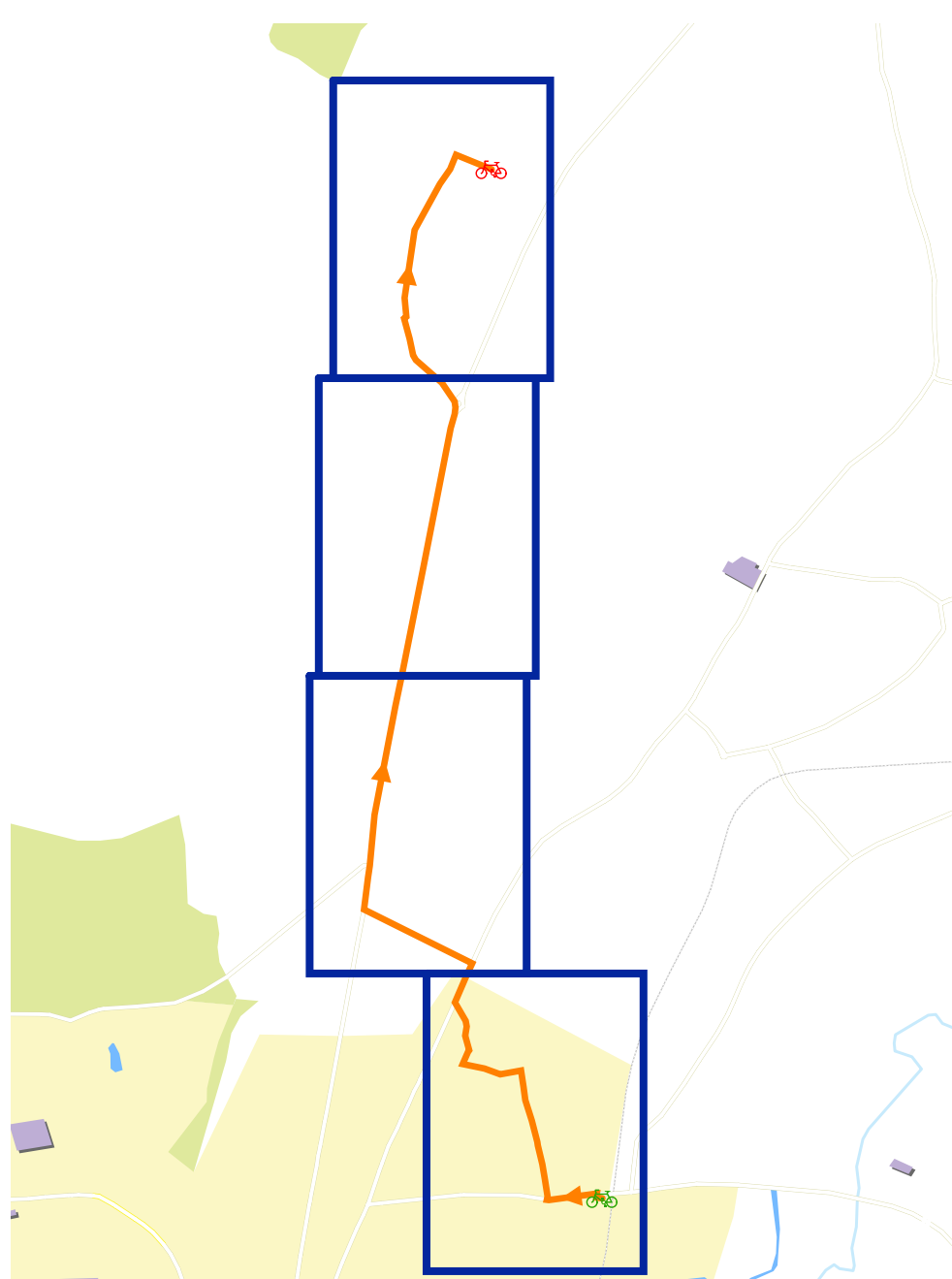




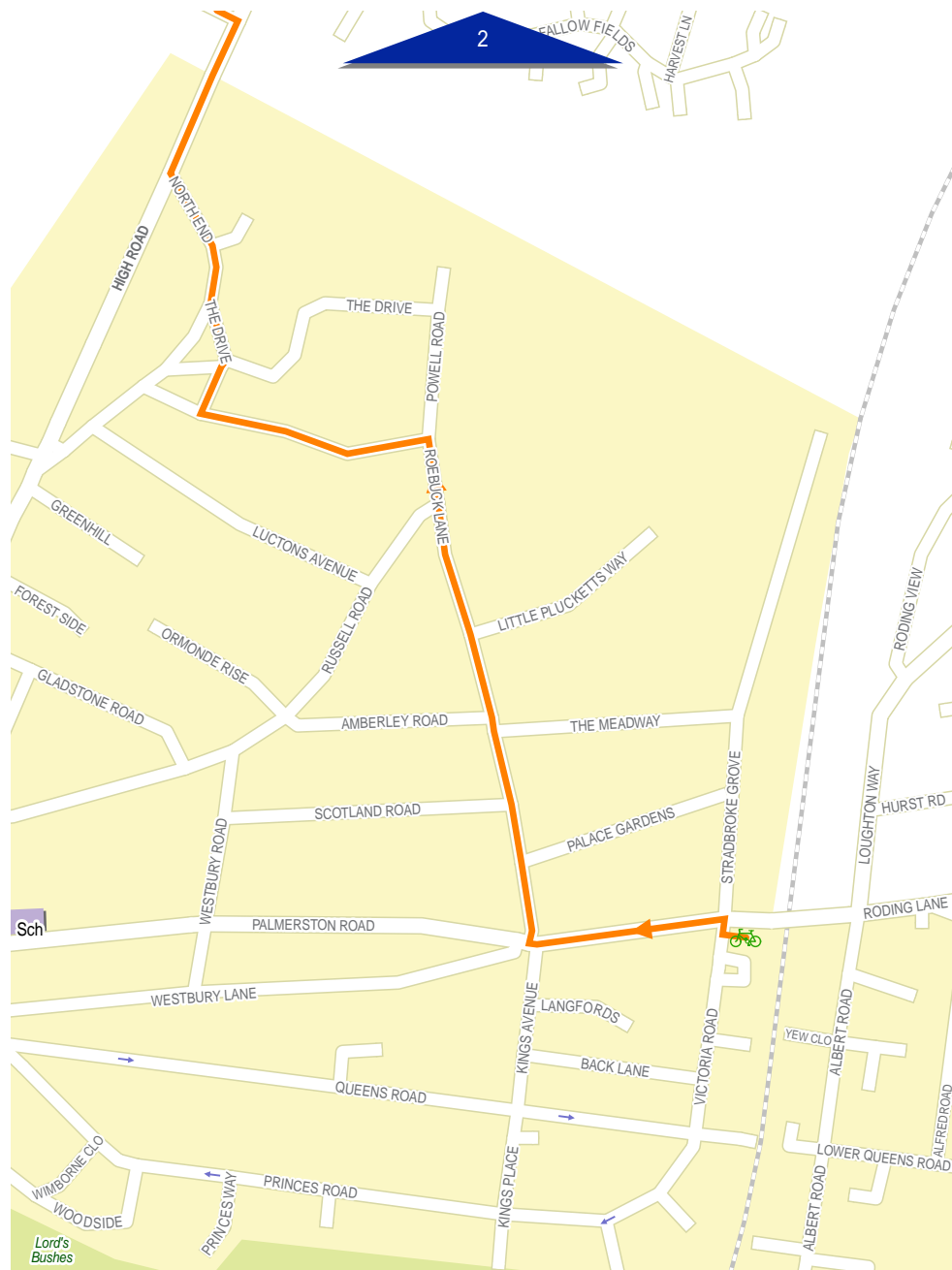
### Suggested path from Buckhurst Hill Underground Station to IG104AF.



- Bike
- Route signed for cyclists through park or beside canal or river. Usually shared with pedestrians.
- Route on quieter roads recommended by cyclists
- Route signed for cyclists separate from traffic. Usually shared with pedestrians.
- Route signed for cyclists. May be on busy roads.
- Departure with bike    Arrival with bike



### Suggested path from Buckhurst Hill Underground Station to IG104AF.



- Bike
- Route signed for cyclists through park or beside canal or river. Usually shared with pedestrians.
- Route on quieter roads recommended by cyclists
- Route signed for cyclists separate from traffic. Usually shared with pedestrians.
- Route signed for cyclists. May be on busy roads.
- Departure with bike

From Buckhurst Hill Underground Station.			
<b>Straight Up</b>	Victoria Road	20 m	20 m
<b>Turn Left Into</b>	Palmerston Road	200 m	220 m
<b>Turn Right Into</b>	Roebuck Lane	0.8 km	1.0 km
<b>Turn Right Into</b>		50 m	1.0 km
<b>Straight Up</b>	The Drive	70 m	1.1 km
<b>Turn Right Into</b>	North End	150 m	1.3 km
<b>Turn Right Into</b>	High Road	170 m	1.4 km
<b>Turn Left Into</b>	Manor Road	480 m	1.9 km
<b>Turn Right Into</b>	Epping New Road	2.0 km	4.0 km



### Suggested path from Buckhurst Hill Underground Station to IG104AF.

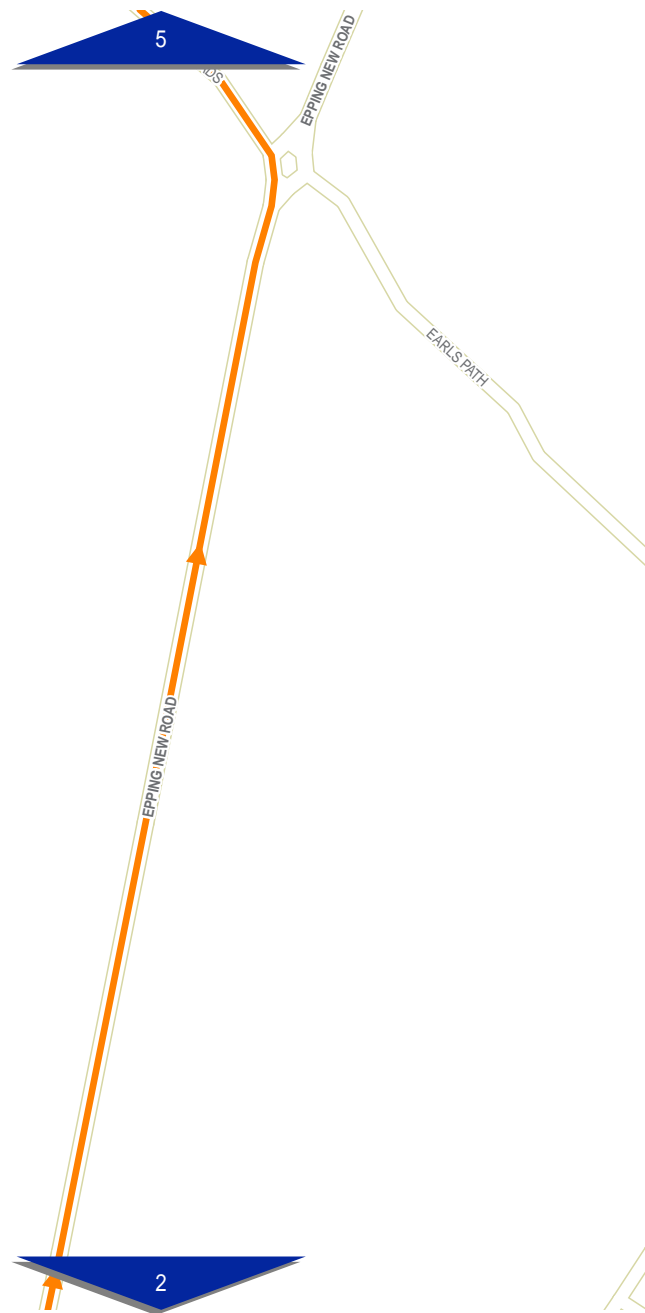


- Bike
- Route signed for cyclists through park or beside canal or river. Usually shared with pedestrians.
- Route on quieter roads recommended by cyclists
- Route signed for cyclists separate from traffic. Usually shared with pedestrians.
- Route signed for cyclists. May be on busy roads.

<b>Turn Left Into</b>	Manor Road	480 m	1.9 km
<b>Turn Right Into</b>	Epping New Road	2.0 km	4.0 km

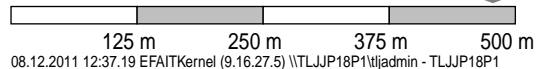


### Suggested path from Buckhurst Hill Underground Station to IG104AF.



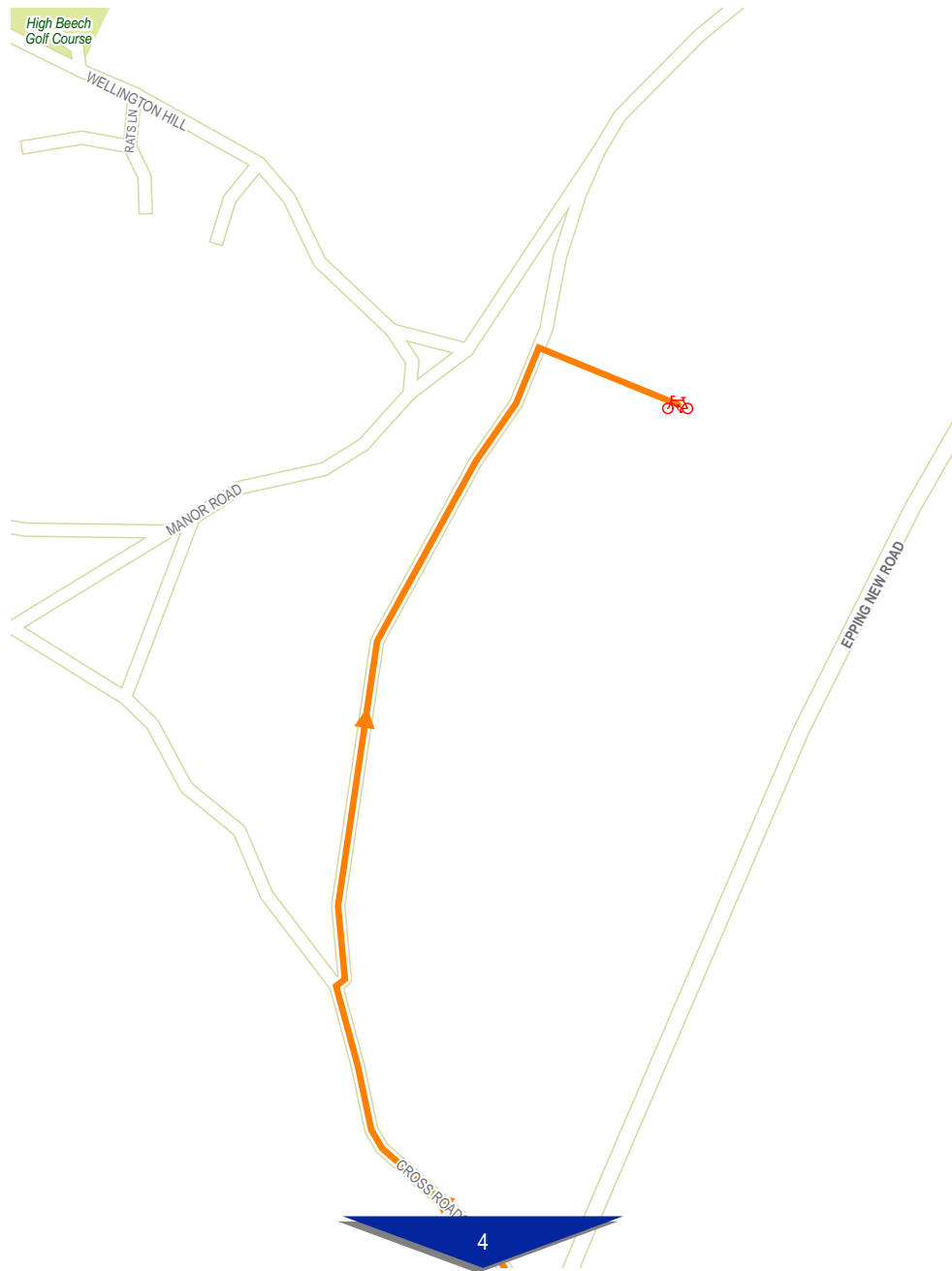
- Bike
- Route signed for cyclists through park or beside canal or river. Usually shared with pedestrians.
- Route on quieter roads recommended by cyclists
- Route signed for cyclists separate from traffic. Usually shared with pedestrians.
- Route signed for cyclists. May be on busy roads.

<b>Turn Right Into</b>	Epping New Road	2.0 km	4.0 km
<b>Straight Up</b>		20 m	4.0 km
<b>Turn Left Into</b>	Cross Roads	400 m	4.4 km





### Suggested path from Buckhurst Hill Underground Station to IG104AF.



- Bike
- Route signed for cyclists through park or beside canal or river. Usually shared with pedestrians.
- Route on quieter roads recommended by cyclists
- Route signed for cyclists separate from traffic. Usually shared with pedestrians.
- Route signed for cyclists. May be on busy roads.
- Arrival with bike

<b>Turn Left Into</b>	Cross Roads	400 m	4.4 km
<b>Turn Right Into</b>		0.7 km	5.1 km
	Arrive at IG104AF.		5.1 km

