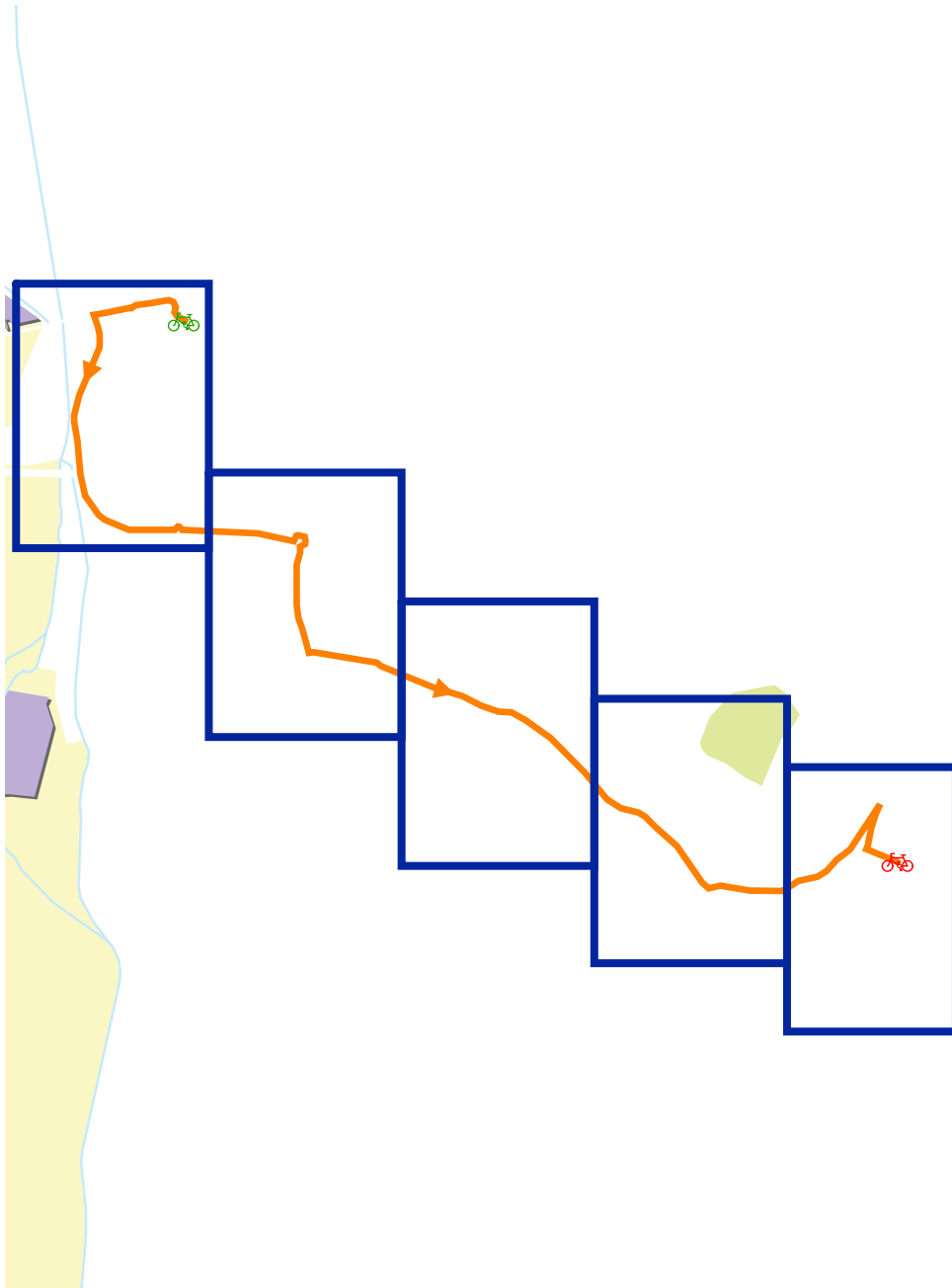




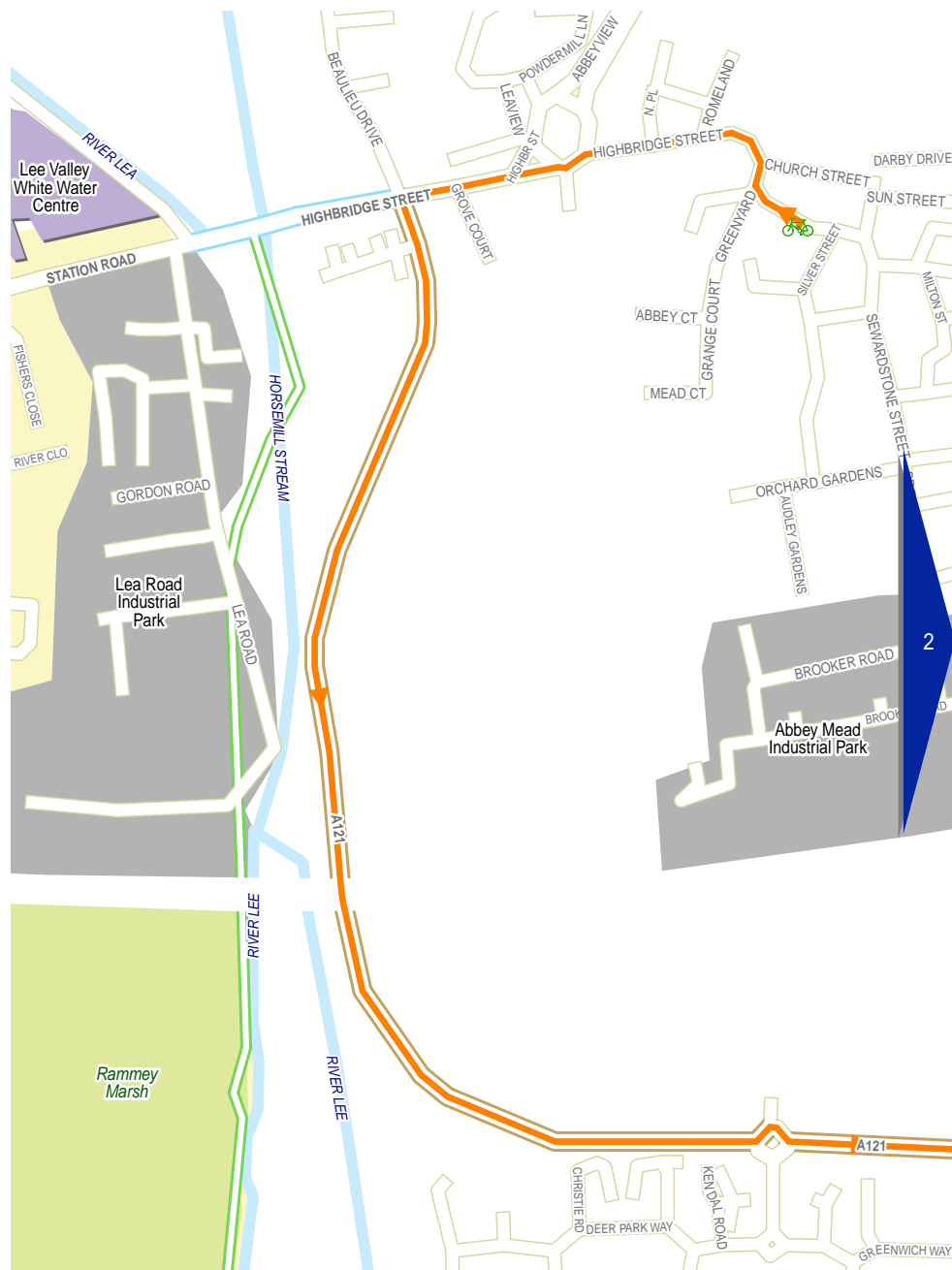
Suggested path from Waltham Abbey / Leverton Way to IG104AF.

- Bike
- Route signed for cyclists through park or beside canal or river. Usually shared with pedestrians.
- Route on quieter roads recommended by cyclists
- Route signed for cyclists separate from traffic. Usually shared with pedestrians.
- Route signed for cyclists. May be on busy roads.
- Departure with bike Arrival with bike





Suggested path from Waltham Abbey / Leverton Way to IG104AF.

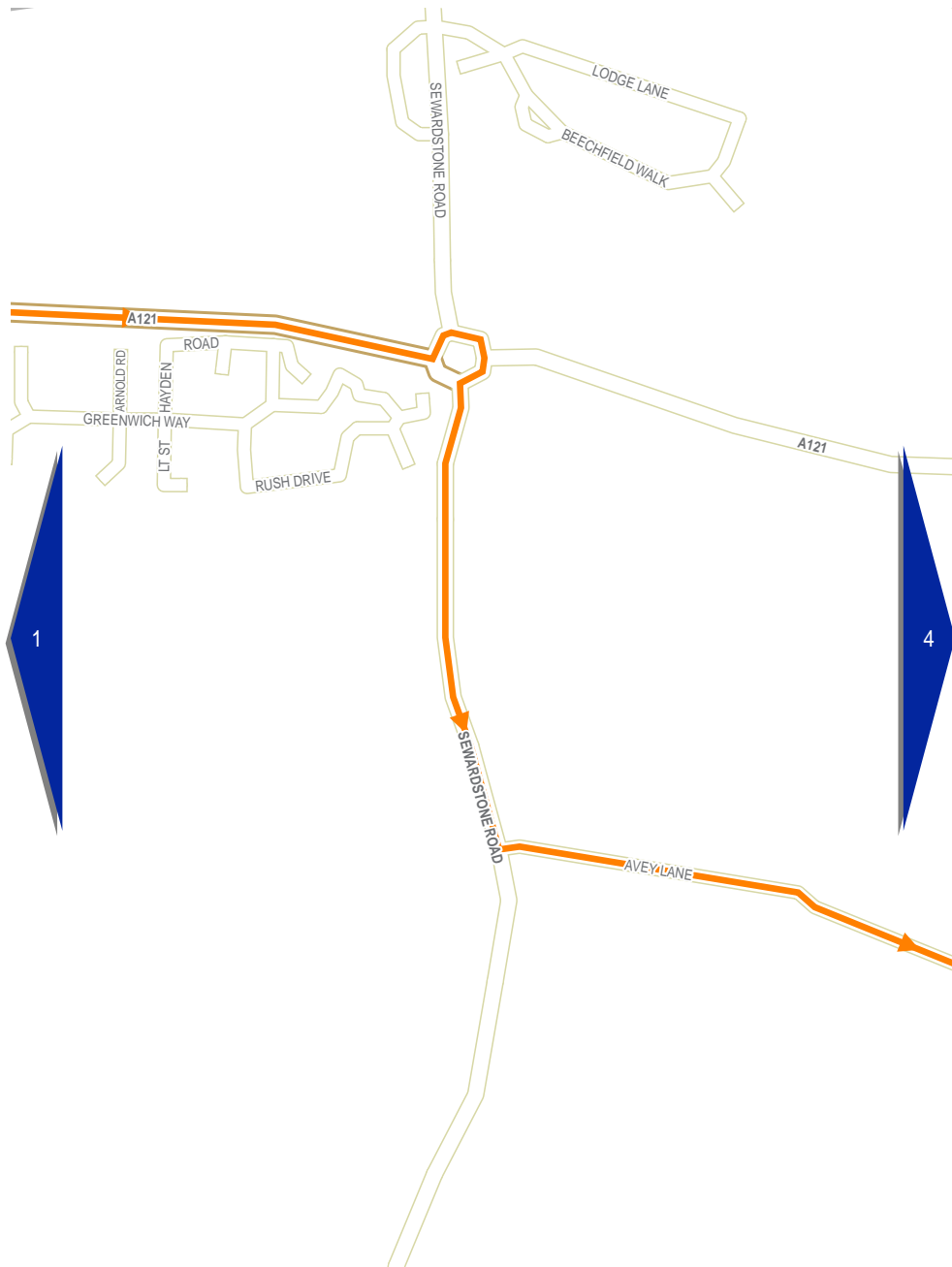


- Bike
- Route signed for cyclists through park or beside canal or river. Usually shared with pedestrians.
- Route on quieter roads recommended by cyclists
- Route signed for cyclists separate from traffic. Usually shared with pedestrians.
- Route signed for cyclists. May be on busy roads.
- Departure with bike

From Waltham Abbey / Leverton Way.		
Straight Up	Leverton Way	60 m 60 m
Turn Right Into	Highbridge Street	220 m 280 m
Turn Left Into		20 m 300 m
Turn Right Into		10 m 310 m
Straight Up	Highbridge Street	160 m 470 m
Turn Left Into		50 m 0.5 km
Straight Up		80 m 0.6 km
Straight Up		0.6 km 1.2 km
Straight Up		20 m 1.2 km
Straight Up		200 m 1.4 km
Straight Up		360 m 1.8 km
Turn Left Into		20 m 1.8 km
Turn Right Into		30 m 1.8 km
Turn Left Into		0.5 km 2.3 km



Suggested path from Waltham Abbey / Leverton Way to IG104AF.



- Bike
- Route signed for cyclists through park or beside canal or river. Usually shared with pedestrians.
- Route on quieter roads recommended by cyclists
- Route signed for cyclists separate from traffic. Usually shared with pedestrians.
- Route signed for cyclists. May be on busy roads.


Turn Left Into		40 m 2.4 km
Turn Right Into		50 m 2.4 km
Straight Up		40 m 2.5 km
Turn Left Into	Sewardstone Road	490 m 3.0 km
Turn Left Into	Avey Lane	2.2 km 5.1 km



Suggested path from Waltham Abbey / Leverton Way to IG104AF.

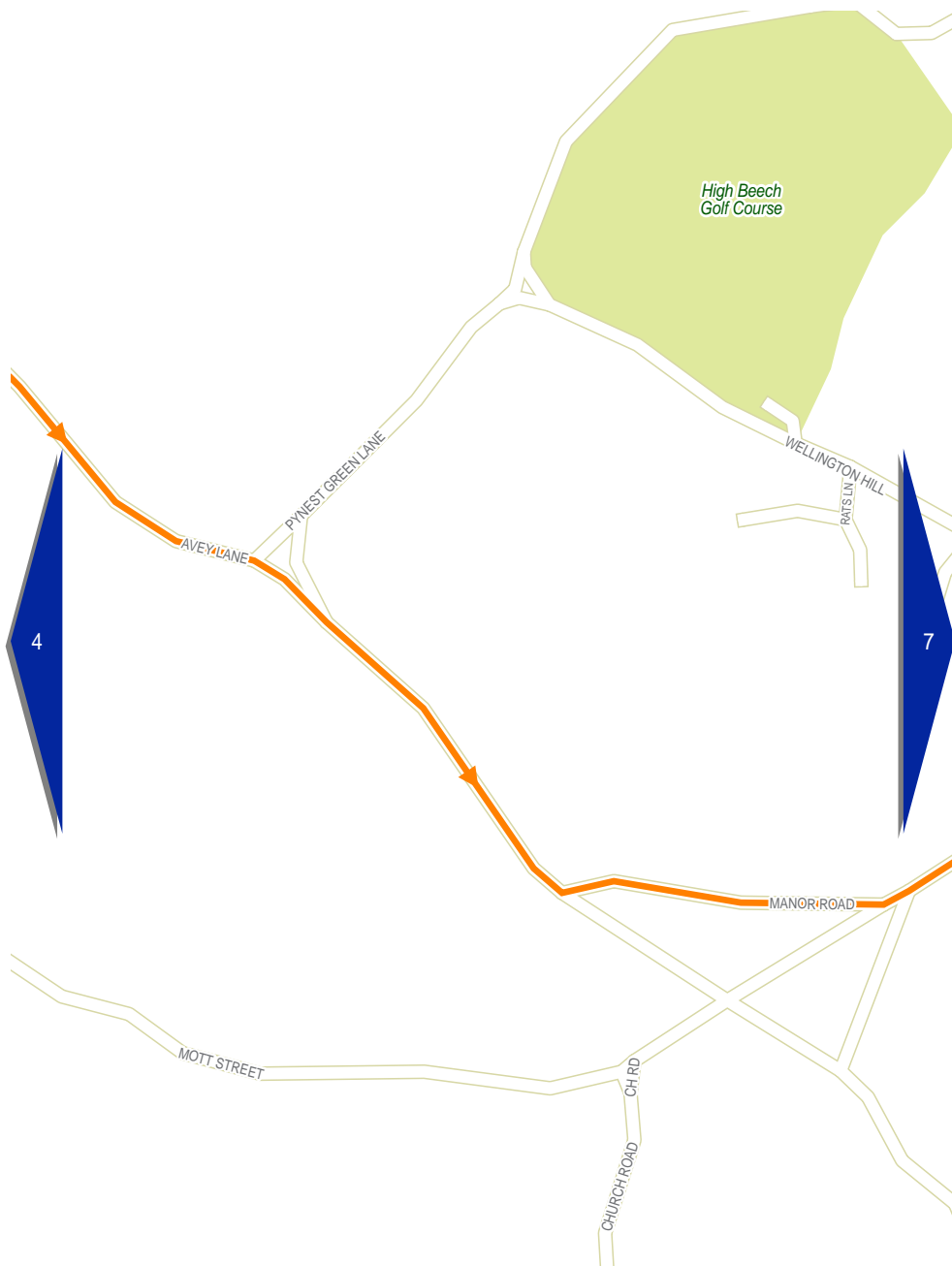
- Bike
- Route signed for cyclists through park or beside canal or river. Usually shared with pedestrians.
- Route on quieter roads recommended by cyclists
- Route signed for cyclists separate from traffic. Usually shared with pedestrians.
- Route signed for cyclists. May be on busy roads.

Turn Left Into	Avey Lane	2.2 km 5.1 km
-----------------------	-----------	---------------





Suggested path from Waltham Abbey / Leverton Way to IG104AF.



- Bike
- Route signed for cyclists through park or beside canal or river. Usually shared with pedestrians.
- Route on quieter roads recommended by cyclists
- Route signed for cyclists separate from traffic. Usually shared with pedestrians.
- Route signed for cyclists. May be on busy roads.

Turn Left Into	Avey Lane	2.2 km	5.1 km
Turn Left Into	Manor Road	0.6 km	5.8 km



Suggested path from Waltham Abbey / Leverton Way to IG104AF.



- Bike
- Route signed for cyclists through park or beside canal or river. Usually shared with pedestrians.
- Route on quieter roads recommended by cyclists
- Route signed for cyclists separate from traffic. Usually shared with pedestrians.
- Route signed for cyclists. May be on busy roads.
- Arrival with bike

Turn Left Into	Manor Road	0.6 km	5.8 km
Straight Up		70 m	5.8 km
Straight Up		250 m	6.1 km
turn around		210 m	6.3 km
	Arrive at IG104AF.		6.3 km