

Based upon the Ordnance Survey mapping with permission of the Controller of Her Majesty's Stationery Office. © Crown copyright. Unauthorised reproduction infringes crown copyright and may lead to prosecution or civil proceedings. Corporation of London 087254 - 2003. This mapping is provided by the Corporation of London under licence from the Ordnance Survey in order to fulfil its function to maintain and promote its open spaces for the recreation and enjoyment of the public. Persons viewing this map should contact Ordnance Survey Copyright for advice where they wish to licence Ordnance Survey mapping for their own use.



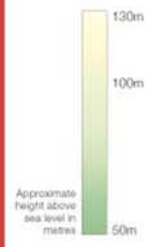
Heathland ecosystem of rowan, heather and bracken

Hampstead Heath

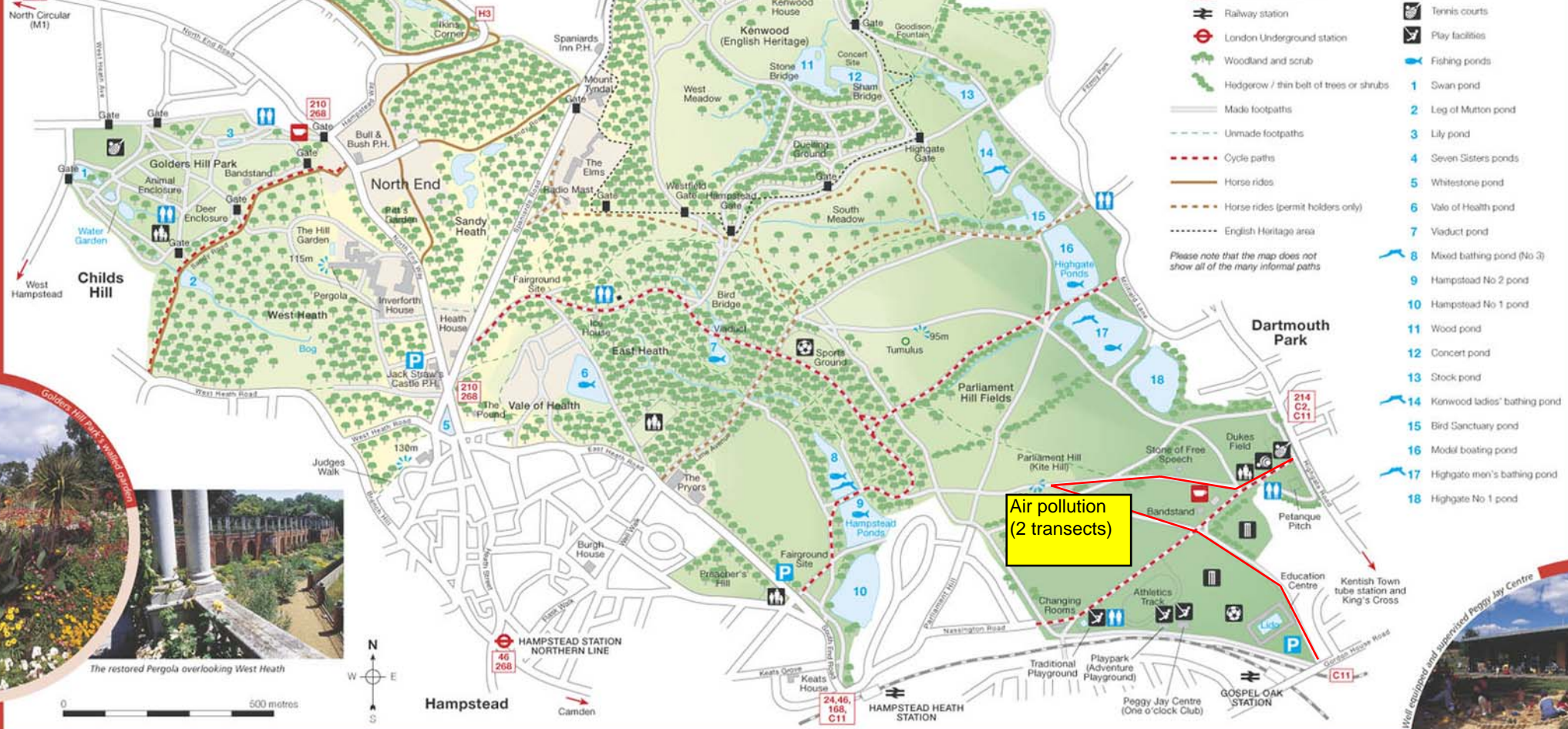
Limited mobility access: Varying gradients and surfaces may limit access for some in places. Please telephone 020 7485 5757 for details of the Heath Mobile loan service, which offers increased access on an electric powered buggy for people with limited mobility.

Dusk closing: Golders Hill Park, The Hill Garden, the Pergola and the Kenwood Estate close before dusk. See signs for details.

Car parking around the Heath is limited and you are encouraged to come here by public transport.




210 268 H3 GOLDERS GREEN STATION NORTHERN LINE



- Car park
- Refreshments
- Toilet, including toilet for the disabled
- Outstanding views
- Buses serving this point
- Railway station
- London Underground station
- Woodland and scrub
- Hedgerow / thin belt of trees or shrubs
- Made footpaths
- Unmade footpaths
- Cycle paths
- Horse rides
- Horse rides (permit holders only)
- English Heritage area
- Bowling green
- Cricket pitch
- Football pitch
- Parents' and children's area
- Rugby pitch
- Tennis courts
- Play facilities
- Fishing ponds
- Swan pond
- Leg of Mutton pond
- Lily pond
- Seven Sisters ponds
- Whitestone pond
- Vale of Health pond
- Viaduct pond
- Mixed bathing pond (No 3)
- Hampstead No 2 pond
- Hampstead No 1 pond
- Wood pond
- Concert pond
- Stock pond
- Kenwood ladies' bathing pond
- Bird Sanctuary pond
- Modif boating pond
- Highgate men's bathing pond
- Highgate No 1 pond

Please note that the map does not show all of the many informal paths

Air pollution (2 transects)



The restored Pergola overlooking West Heath



Well equipped and supervised Peggy Jay Centre



Hampstead

Camden

HAMPSTEAD HEATH STATION

GOSPEL OAK STATION

Dartmouth Park

Highgate

HAMPSTEAD STATION NORTHERN LINE

214 C2, C11

24, 46, 168, C11

C11

210 268 H3

210 268 H3

210 268 H3

210 268 H3

210 268 H3

210 268 H3

210 268 H3

210 268 H3